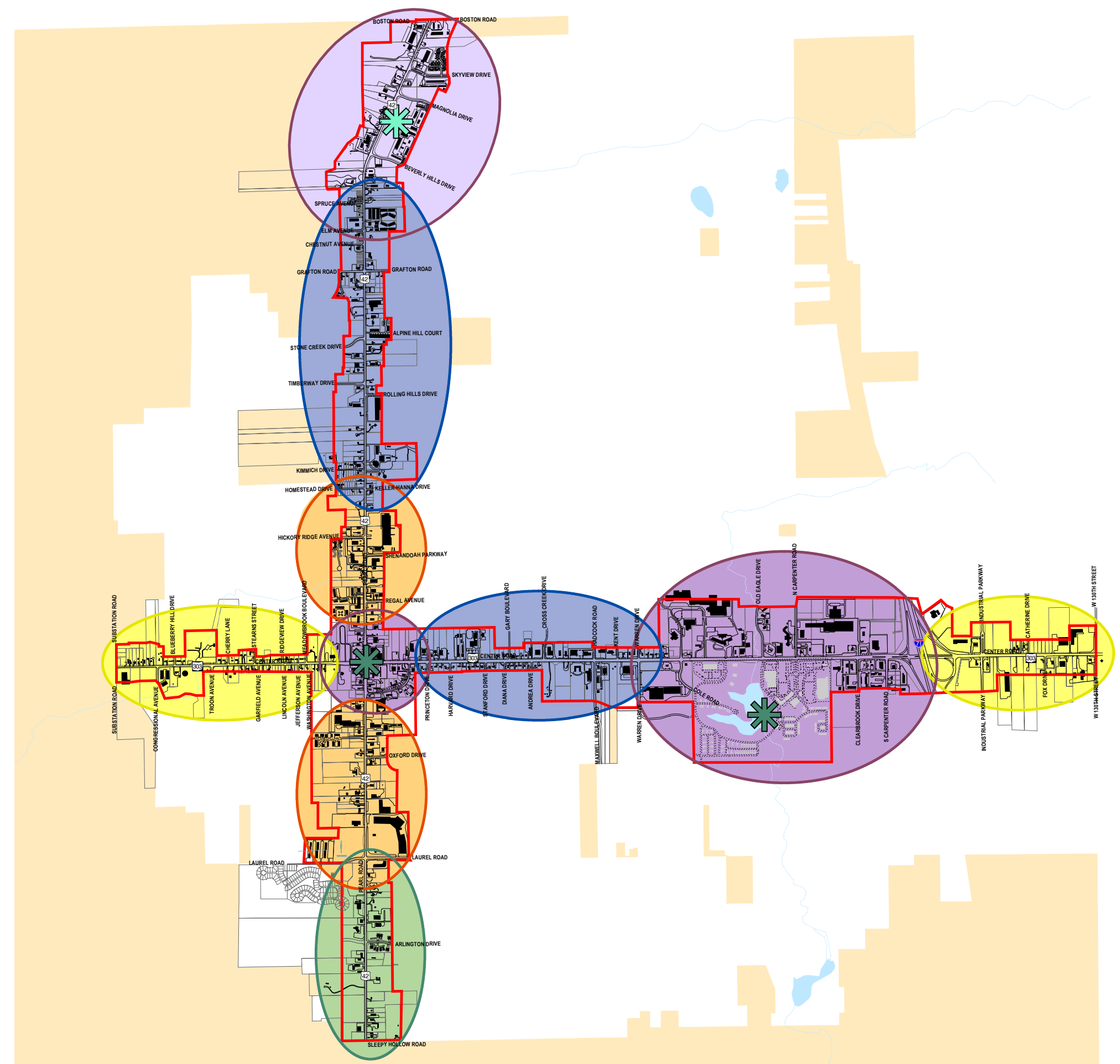


PEARL & CENTER ROAD CORRIDOR PLAN

CITY OF BRUNSWICK
O H I O



Legend













-  Study Area
-  Rivers and Lakes
-  Streams
-  Brunswick Hills Township
-  Focal Point
-  Future Focal Point
- Concept Areas**
-  Destination Center
-  Future Destination Center
-  Mixed Use Redevelopment
-  Small Business Center
-  Gateway Transition
-  Rural Transition

Figure 12
Concept Areas

1,000 500 0 1,000 2,000 Feet
March 30, 2004 